

**CITY OF CROSSVILLE, TENNESSEE**  
**Storm Water Policy**  
**Requirements to Obtain a Land Disturbance Permit**

If disturbance is less than 1 acre, the following information shall be provided to the City in order to obtain a land disturbance permit:

1. Project description, including road name(s).
2. Site Map (min. 8 1/2" X 11").
3. Location of nearest stream.
4. Limits of proposed clearing, disturbance and filling.
5. Proposed erosion prevention and sediment control plan for the site.
6. Construction entrance location(s).
7. Structure location(s).
8. Culvert location(s).
9. Construction buffer location(s).

If disturbance is greater than 1 acre or is part of a larger development, the following information shall be submitted to the City in order to obtain a land disturbance permit:


1. Project description, including road name(s).
2. Site Map (min. 8 1/2" X 11").
3. Location of nearest stream.
4. Limits of proposed clearing, disturbance, and filling.
5. Proposed erosion prevention and sediment control plan for the site.
6. Construction entrance location(s).
7. Structure location(s).
8. Culvert location(s).
9. Construction buffer location(s).
10. Hard copy and digital as-built plans, utilizing the Tennessee State Plane coordinate system in the North American Datum 1983 (NAD83).


**Fee Schedule**

**Disturbed Acre (Ac.)**


Disturbed Acre (Ac.)	Fee (\$)
Less than one (1)	\$50
Greater than 1 to 10	\$100
11 to 30	\$200
31 to 50	\$300
51 to 70	\$400
71 to 100	\$500
Greater than 100	\$500 + \$10/acre over 100 acres

ADOPTED, this 9<sup>th</sup> day of December, 2008.

  
Mayor

  
Councilman

  
Councilman

  
Councilman

  
Councilman

ATTEST:

  
City Clerk